

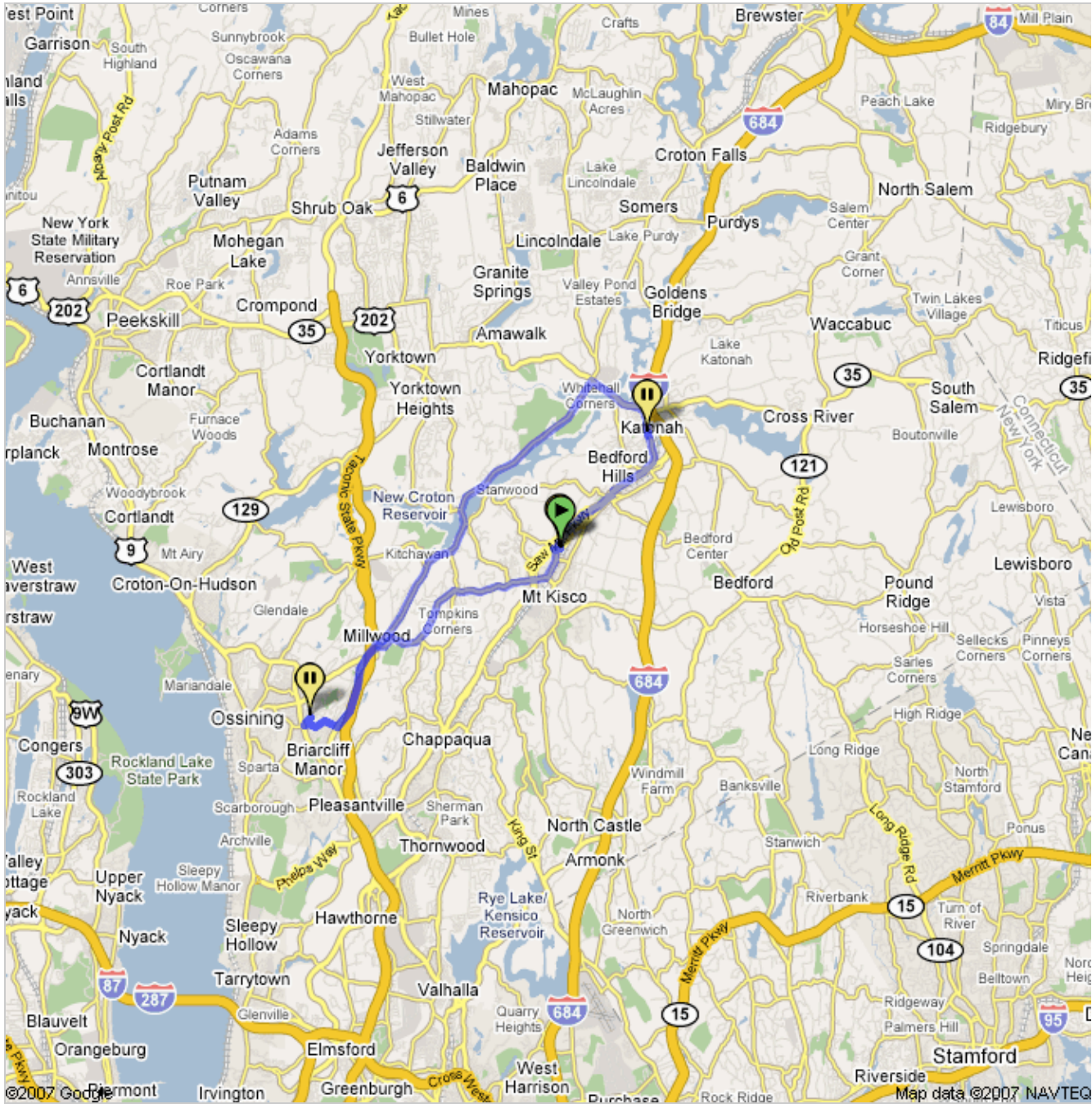



Start **1 Holiday Inn Dr**  
**Mt Kisco, NY 10549**






Notes The Holiday Inn on Saturday


End **Holiday Inn Dr**








Travel **26.3 mi – about 57 mins**



 **1 Holiday Inn Dr**  
**Mt Kisco, NY 10549**  
 Drive: 4.0 mi – about 9 mins

- |  |                  |
|--|------------------|
| 1. Head <b>west</b> on <b>Holiday Inn Dr</b> toward <b>Kisco Ave</b>   | 0.2 mi           |
|  2. Turn <b>right</b> at <b>Kisco Ave</b>   | 289 ft<br>1 min  |
|  3. Turn <b>right</b> to merge onto <b>Saw Mill Pkwy N/ Saw Mill River Pkwy N</b> | 1.7 mi<br>3 mins |
| 4. Take exit <b>39</b> for <b>RT-117</b> toward <b>Bedford Hills</b>   | 0.1 mi           |
|  5. Turn <b>left</b> at <b>Bedford Rd/RT-117</b>                                  | 1.9 mi<br>5 mins |
|  6. Turn <b>left</b> at <b>Valley Rd</b>  | 39 ft            |
|  7. Turn <b>left</b> to stay on <b>Valley Rd</b>                                  | 39 ft            |

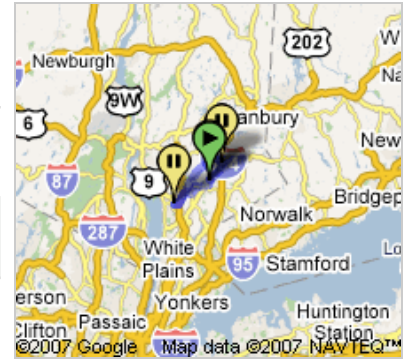
 **The Church**  
 Drive: 13.5 mi – about 25 mins

- |   |                    |
|---|--------------------|
| 8. Head <b>northeast</b> on <b>Valley Rd</b> toward <b>Bedford Rd/RT-117 S</b>  | 39 ft              |
|  9. Sharp <b>right</b> at <b>Bedford Rd/RT-117 S</b>                                       | 390 ft             |
|  10. Sharp <b>left</b> at <b>Bedford Rd/RT-117 N</b><br>Continue to follow <b>RT-117 N</b> | 0.6 mi<br>2 mins   |
|  11. Turn <b>left</b> at <b>RT-35/Woods Bridge Rd</b>                                      | 1.4 mi<br>3 mins   |
|  12. Turn <b>left</b> at <b>RT-100</b>   | 10.3 mi<br>17 mins |
|  13. Turn <b>right</b> at <b>Chappaqua Rd</b>  | 0.8 mi<br>3 mins   |
|  14. Turn <b>right</b> at <b>Tappan Terrace</b>  | 436 ft             |
|  15. Turn <b>right</b> at <b>Studio Hill Rd</b>  | 0.2 mi             |

 **25 Studio Hill Rd**  
**Briarcliff Manor, NY 10510**  
 Drive: 8.8 mi – about 22 mins

- |   |                  |
|---|------------------|
| 16. Head <b>southwest</b> on <b>Studio Hill Rd</b> toward <b>Haymont Terrace</b>  | 0.2 mi           |
|  17. Turn <b>left</b> at <b>Tappan Terrace</b>           | 436 ft           |
|  18. Turn <b>left</b> at <b>Chappaqua Rd</b>             | 0.8 mi<br>3 mins |
|  19. Turn <b>left</b> at <b>RT-100/Saw Mill River Rd</b> | 2.2 mi           |

### Overview



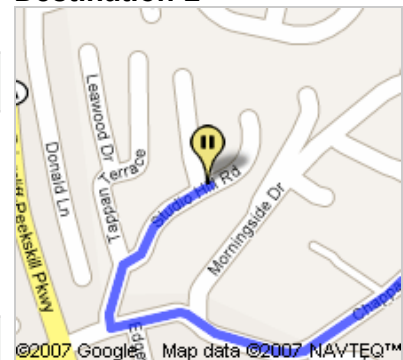
### Start



### Destination 1



### Destination 2



### End

