



Start **Comfort Inn & Suites**
End **Saw Mill River Rd**
Hawthorne, NY 10532
Travel **33.7 mi – about 59 mins**



Comfort Inn & Suites

Drive: 15.3 mi – about 25 mins

1. Head **southwest** on **RT-9A/Saw Mill River Rd S** 194 ft

➔ 2. Turn **right** onto the **Saw Mill Pkwy N ramp** 220 ft

➔ 3. Turn **right** at **Saw Mill Pkwy N/Saw Mill River Pkwy N** 13.0 mi
19 mins

4. Take exit **39** for **RT-117** toward **Bedford Hills** 0.1 mi

⬅ 5. Turn **left** at **Bedford Rd/RT-117** 2.0 mi
5 mins

6. Make a **U-turn** at **Parkway** 0.1 mi



31 Bedford Rd Katonah, NY 10536

Drive: 13.5 mi – about 25 mins

7. Head **south** on **Bedford Rd/RT-117 S** 423 ft
toward **Valley Rd**

⬅ 8. Sharp **left** at **Bedford Rd/RT-117 N** 0.6 mi
Continue to follow RT-117 N 2 mins

⬅ 9. Turn **left** at **RT-35/Woods Bridge Rd** 1.4 mi
3 mins

⬅ 10. Turn **left** at **RT-100** 10.3 mi
17 mins

➔ 11. Turn **right** at **Chappaqua Rd** 0.8 mi
3 mins

➔ 12. Turn **right** at **Tappan Terrace** 436 ft

➔ 13. Turn **right** at **Studio Hill Rd** 0.2 mi

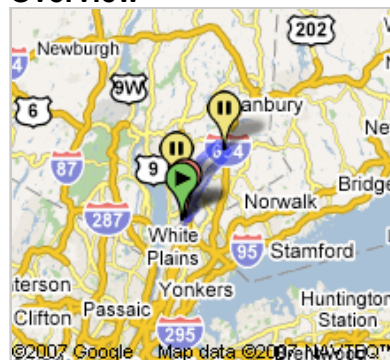


25 Studio Hill Rd Briarcliff Manor, NY 10510

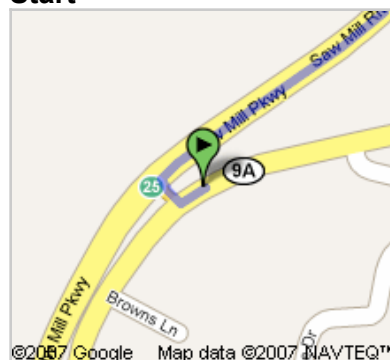
Drive: 4.9 mi – about 9 mins

14. Head **southwest** on **Studio Hill Rd** toward **Haymont Terrace** 0.2 mi

Overview



Start



Destination 1



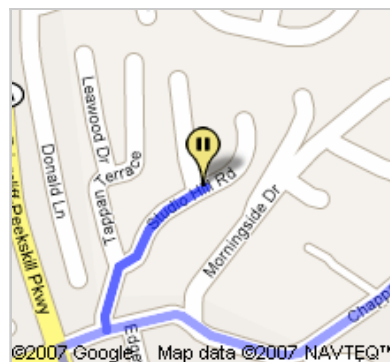
Destination 2

- | | |
|---|------------------|
| ← 15. Turn left at Tappan Terrace | 436 ft |
| → 16. Turn right at Chappaqua Rd | 338 ft |
| ← 17. Turn left at Briarcliff-Peekskill Pkwy/
RT-9A | 4.6 mi
8 mins |
- Continue to follow RT-9A

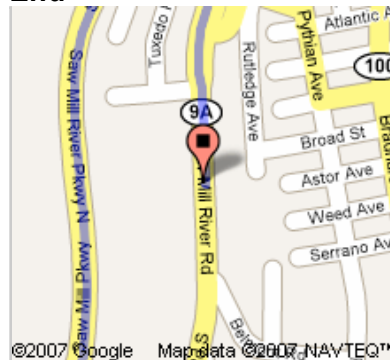
 **Saw Mill River Rd**
Hawthorne, NY 10532

These directions are for planning purposes only. You may find that construction projects, traffic, or other events may cause road conditions to differ from the map results.

Map data ©2007 NAVTEQ™



End



Map data ©2007 NAVTEQ™